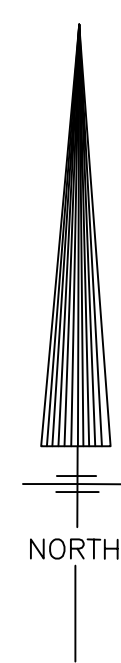
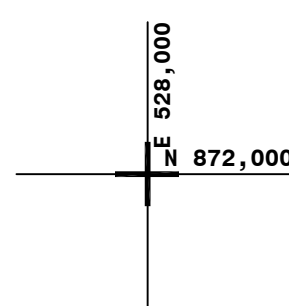




THIS TAX MAP HAS BEEN COPYRIGHTED BY THE COUNTY OF ALBANY, N.Y.



THIS MAP PREPARED FOR ASSESSMENT PURPOSES ONLY AND NOT TO BE USED FOR THE CONVEYANCE OF PROPERTY

NYS PLANE COORDINATE SYSTEM NAD83
© Copyright 2012
County of Albany, NY, USA

PREPARED BY		DIGITAL CONVERSION BY:		REVISION TABLE										SPECIAL DISTRICTS				LEGEND												TAX MAP TOWN OF RENNELAERVILLE ALBANY COUNTY, NEW YORK SCALE: 1"=400' TAXABLE STATUS DATE: 3/1/12															
SMITH & MAHONEY, ENGINEERS & SURVEYORS		THE SANBORN MAP COMPANY INC.		DATE		BY		CHANGES OR ADDITIONS		DATE		BY		CHANGES OR ADDITIONS		TYPE		SYMBOL		DISTRICT NAME		DISTRICT NAME		PROPERTY LINE		CITY LINE						TAX DISTRICT LINE		GREAT LOT NO.		CALCULATED ACRES		DEED ACRES		DEED DIMENSION		VISUAL CENTER OF PARCEL			
ALBANY, NEW YORK		PELHAM, NEW YORK		5-10-09		MM		DELETED PARCEL 1-8 MERGED INTO 1-10 PER 2277-308		11-25-09		MM		2000 1-2-3 PER 2277-308				Fire		FD 102 Rensselaerville Fire						ORIGINAL LOT LINE		VILLAGE LINE		FIRE DISTRICT LINE		9		7.1 A (C)		11.2 A		725'(S)		53.67'		17			
PREPARED FOR				11-11-09		MM		SPLIT 1-4 INTO 1-4.1 & 1-4.2 PER MAP 10028										School		SCH 193201 Greenville Central						RAIL ROAD		TOWN LINE		DENOTES COMMON OWNER															
REAL PROPERTY TAX SERVICE AGENCY				3-9-08		JKD		SPLIT 1-9 INTO 1-9.1 & 1-9.2 PER MAP 11566/172																		STREAM OR DITCH		BLOCK LIMIT		TAX MAP BLOCK NO.		1													
ALBANY COUNTY, NEW YORK				10-28-05		JKD		SPLIT 1-4.2 INTO 4.21 & 4.22 PER MAP 11875/172																		ROAD OR RAIL ROAD ENDY.		GREAT LOT LINE		TAX MAP PARCEL NO.		74.12-1.10													
				10-21-06		DL		SPLIT 1-12 INTO 1-12.1 & 1-12.2 PER MAP 12235/172																		STREET CENTERLINE		EASEMENT LINE		E															
																										COUNTY LINE		WATER DISTRICT LINE		W		FILED PLAN LOT NO.													